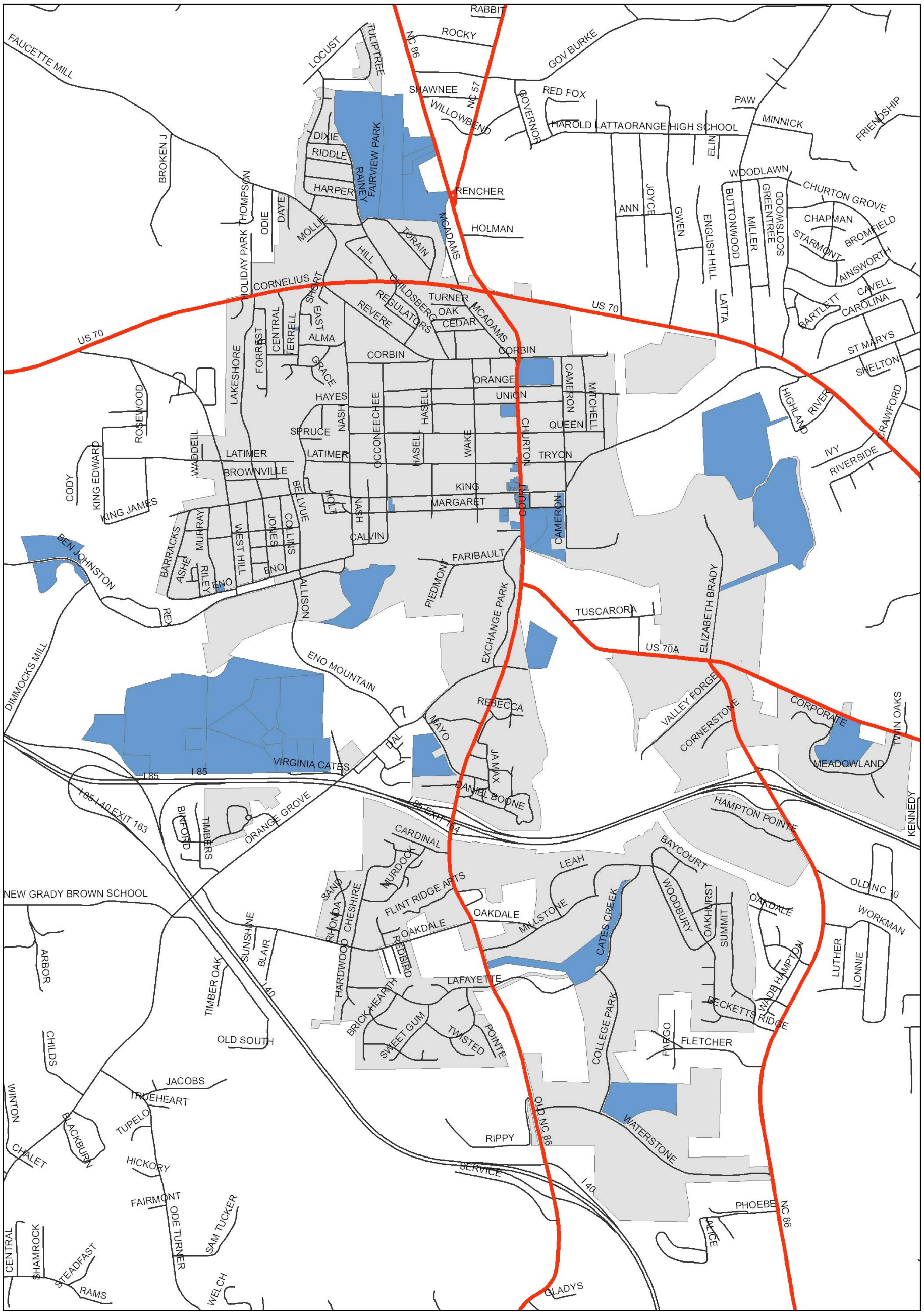

Map 1: Major Destinations and Transportation Routes

Major Transportation Corridors | Major Destinations | Town Limits

N

Map Prepared by Hillsborough Planning Department 6/2009
Data Provided by Orange County Land Records

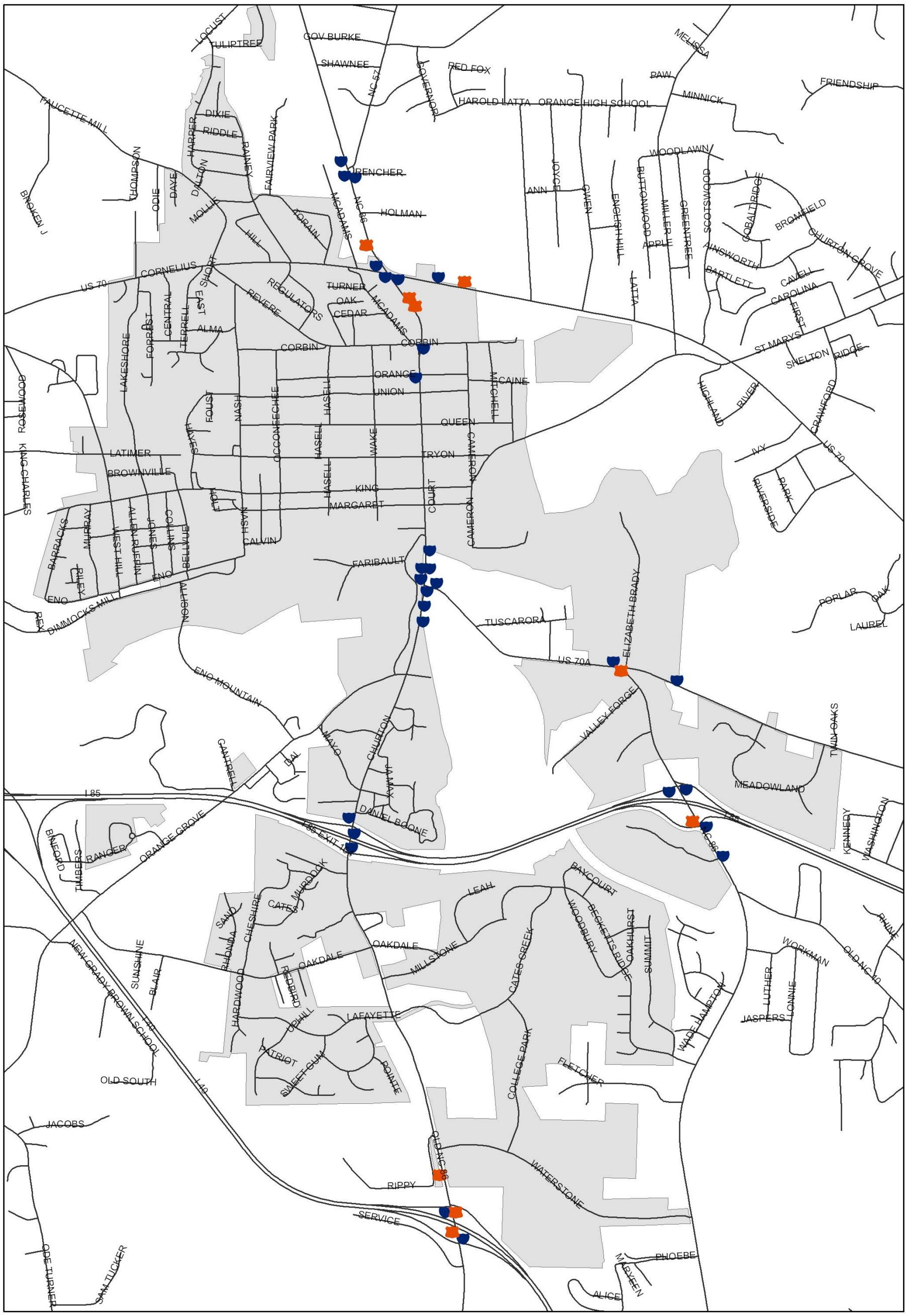

Map 2: Sign Inventory of Existing NCDOT Highway Markers

Highway Marker Single Shield Highway Marker Multiple Shield

N

Map Prepared by Hillsborough Planning Department 6/2009
Data Provided by Orange County Land Records

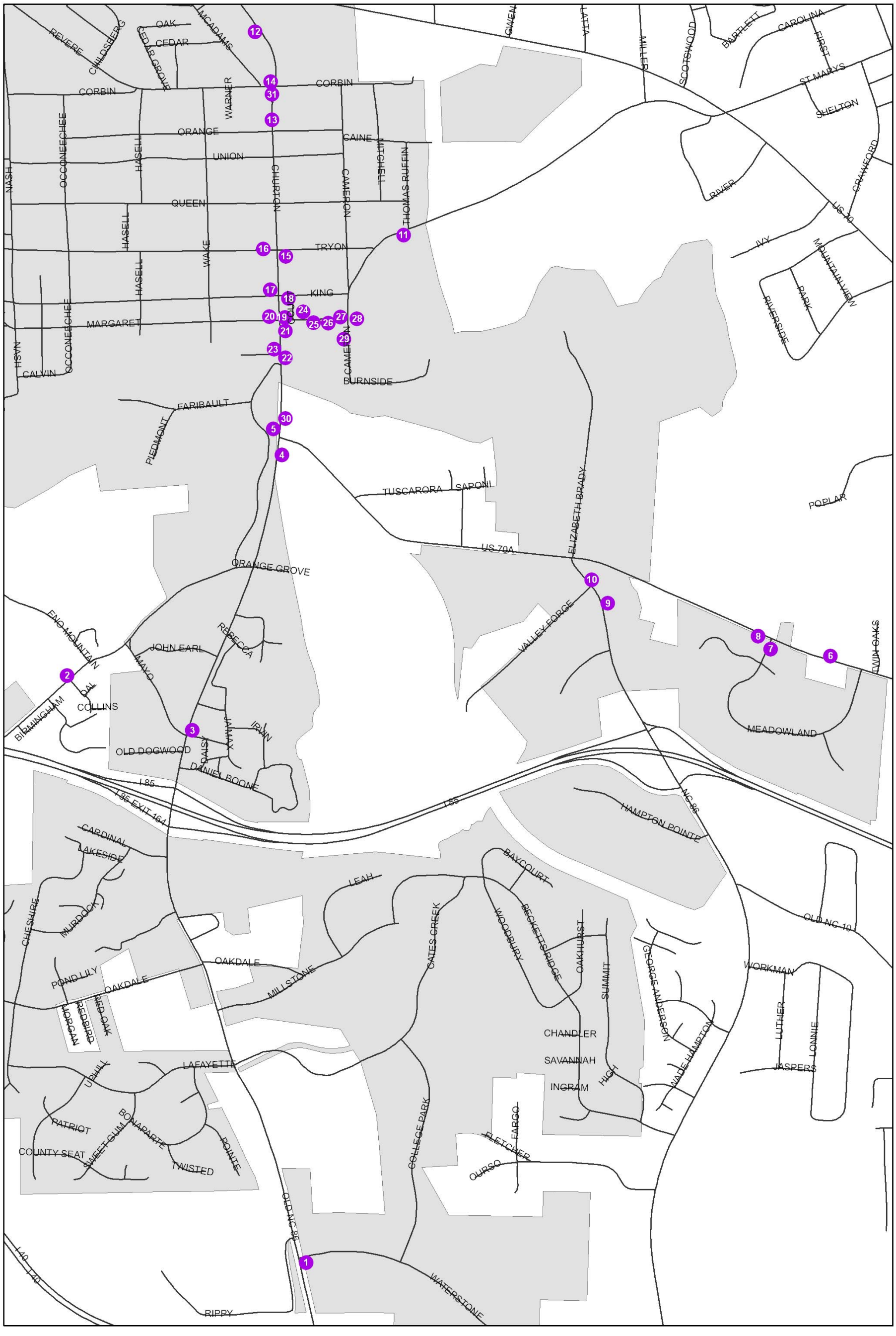

Map 3: Sign Inventory of Existing Directional Signs

N

Existing Directional, District, and Parking Signs

Map Prepared by Hillsborough Planning Department 6/2009
Data Provided by Orange County Land Records

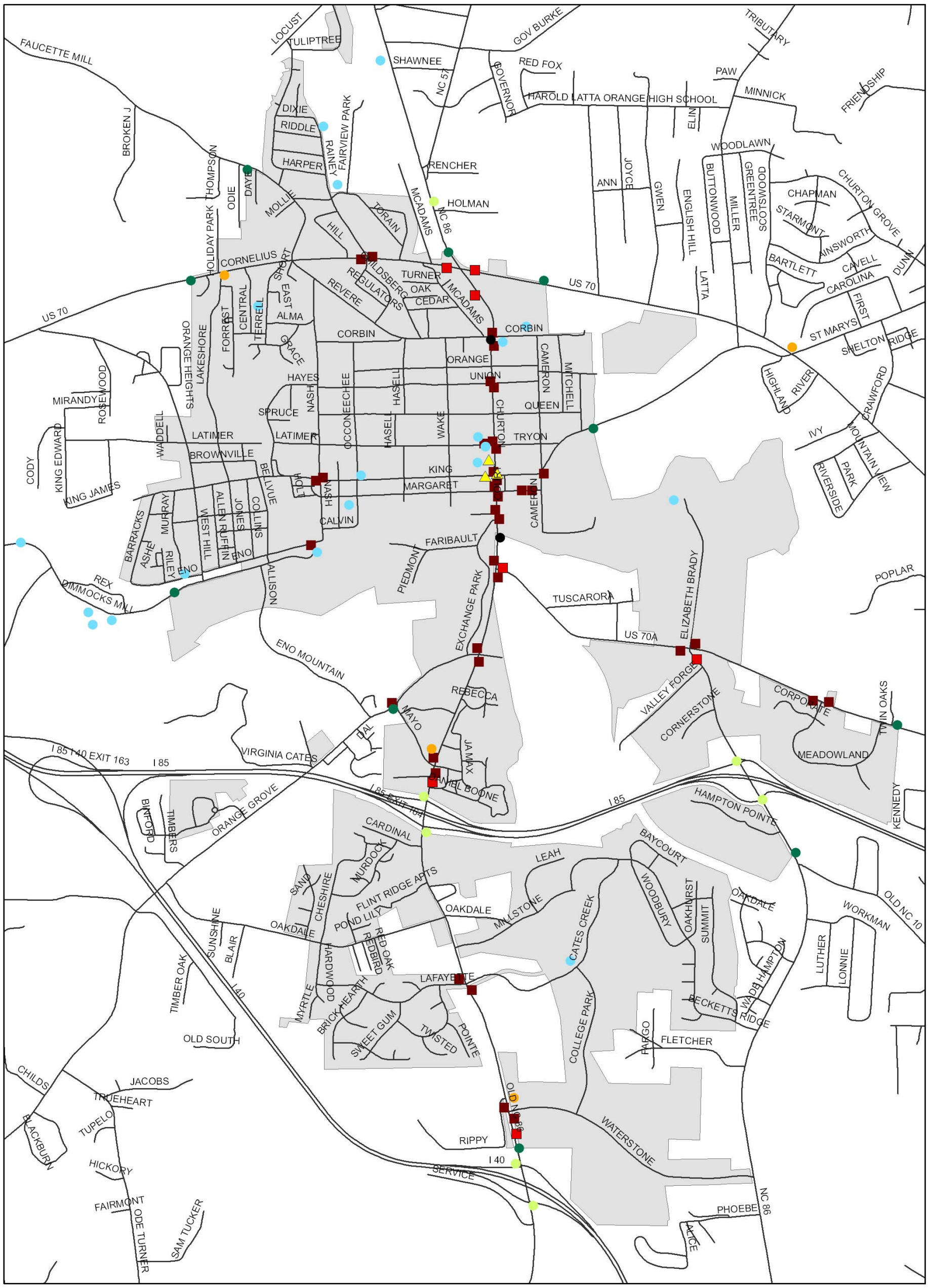

Map 4: Recommendations Master Plan for All Sign Types

- NCDOT: Hillsborough Town Limits Signs
- NCDOT: Hillsborough Guide Signs
- Trailblazing Signs
- Proximity Signs
- Welcome to Hillsborough Signs
- Hillsborough Destination Signs
- Historic District Identification Signs
- Pedestrian Kiosks

N

Map Prepared by Hillsborough Planning Department 6/2009
Data Provided by Orange County Land Records

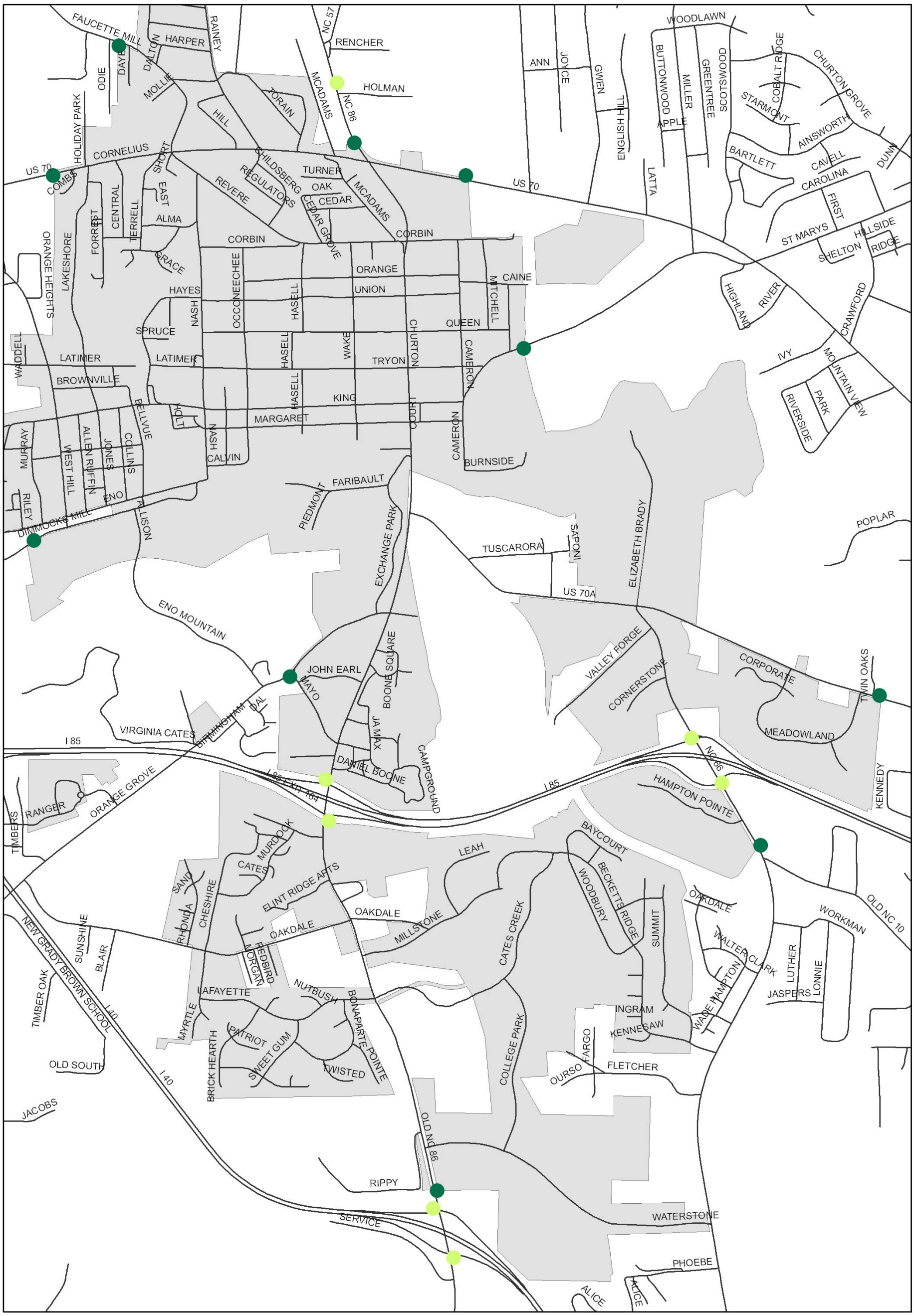

Map 5: Recommendations for New and Replacement NCDOT Signs

● NCDOT: Hillsborough Town Limits Signs ● NCDOT: Hillsborough Guide Signs

N

Map Prepared by Hillsborough Planning Department 6/2009
Data Provided by Orange County Land Records

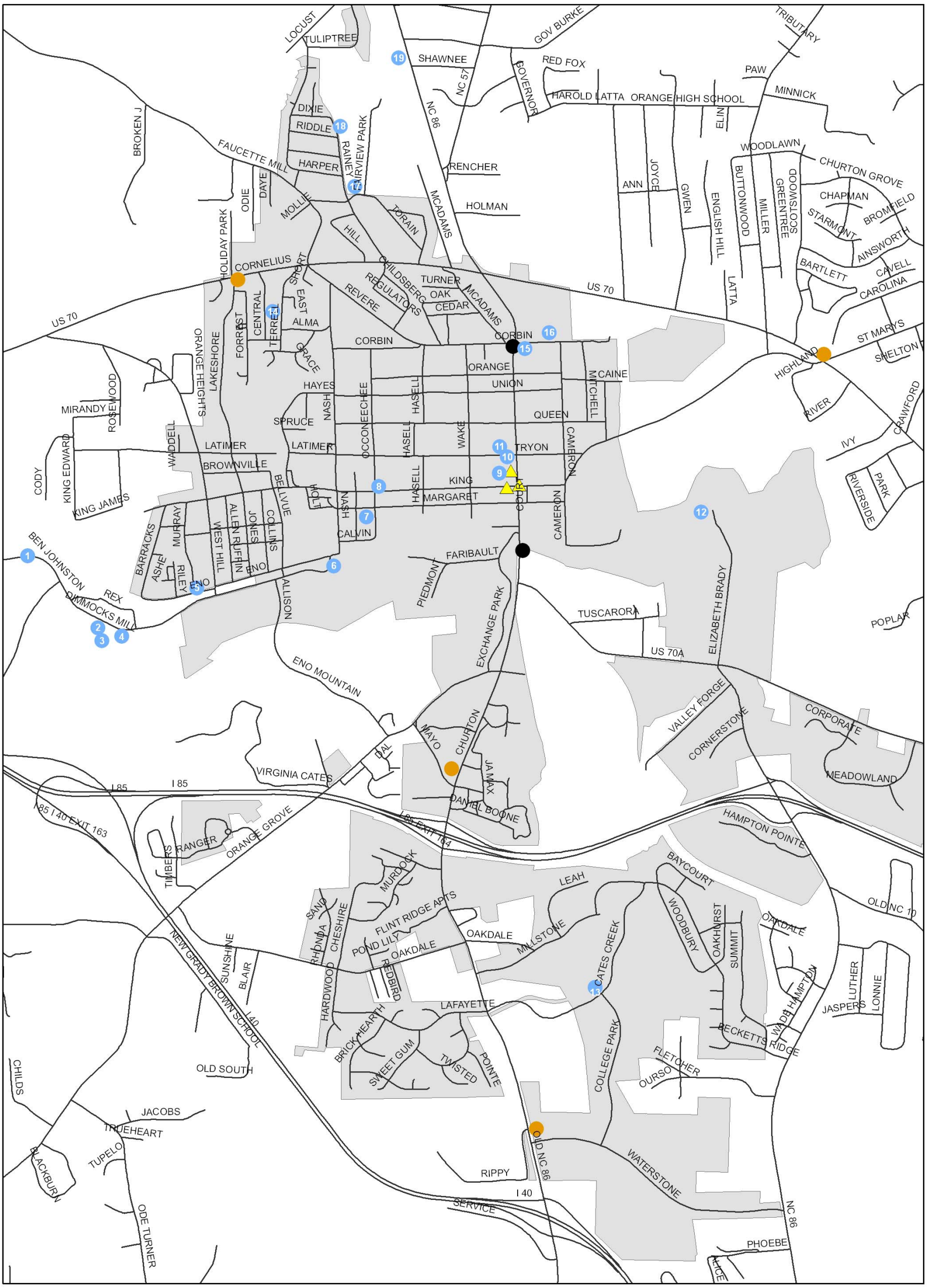

Map 6: Recommendations for Town of Hillsborough Signs and Pedestrian Kiosks

- Welcome to Hillsborough Signs
- Hillsborough Destination Signs
- Historic District Identification Signs
- Pedestrian Kiosks

N

Map Prepared by Hillsborough Planning Department 6/2009
Data Provided by Orange County Land Records

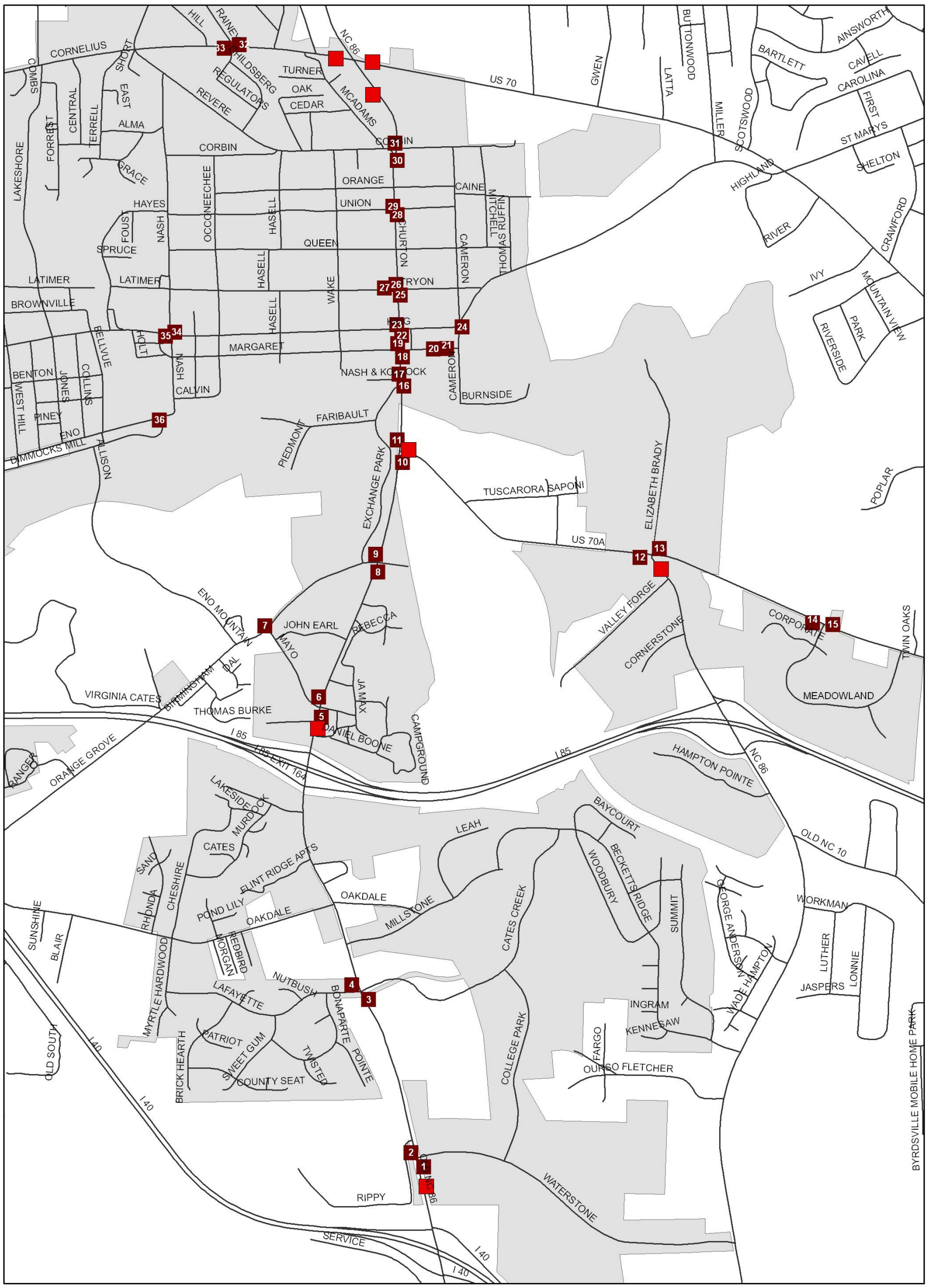

Map 7 Recommendations for Directional Signs (Trailblazing and Proximity)

Trailblazing Signs | Proximity Signs | Town Limits

N

Map Prepared by Hillsborough Planning Department 6/2009
Data Provided by Orange County Land Records

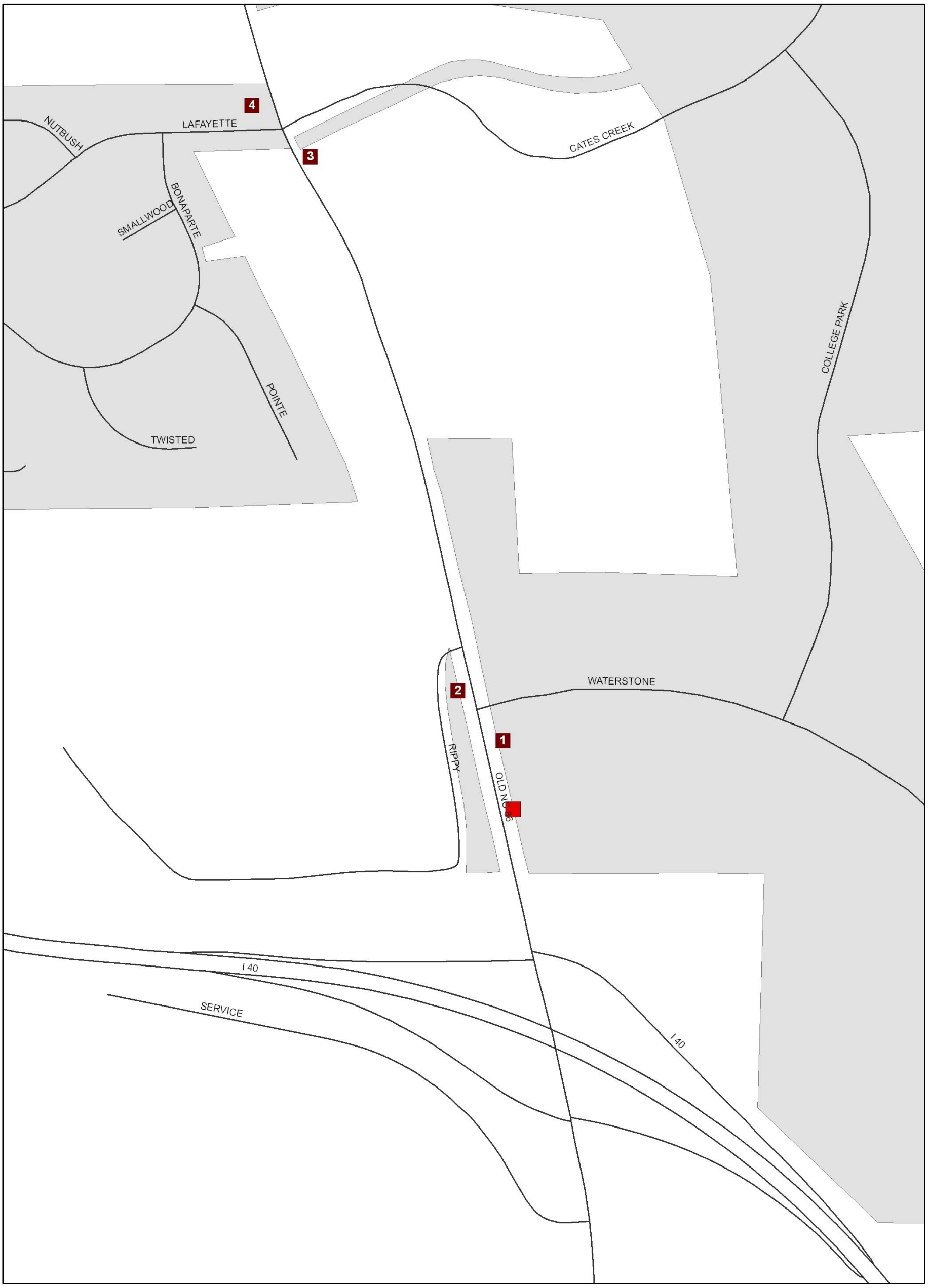

Map 7.1: Recommendations for Trailblazing and Proximity Signs

Trailblazing Signs Proximity Signs Town Limits

N

Map Prepared by Hillsborough Planning Department 6/2009
Data Provided by Orange County Land Records

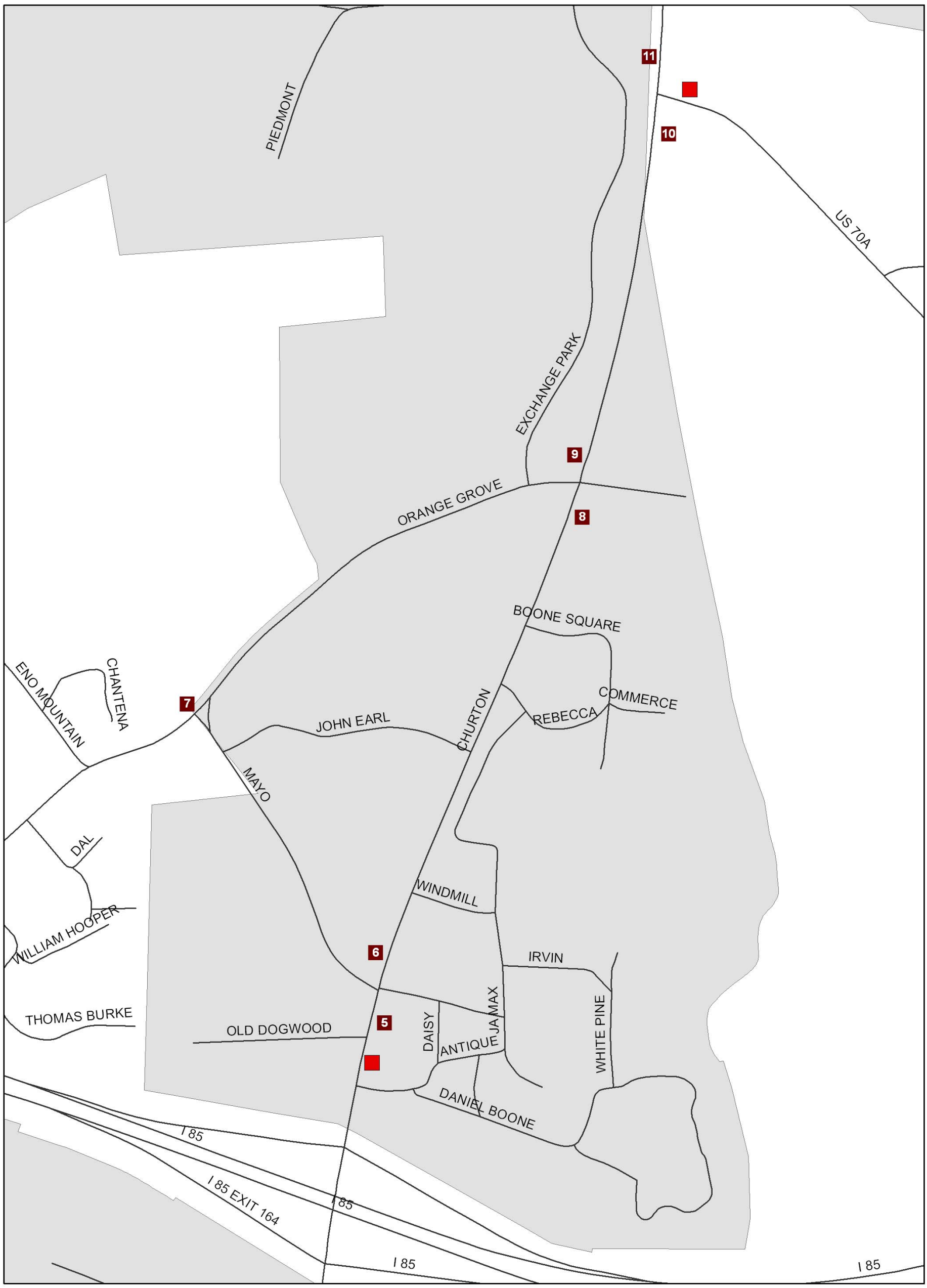

Map 7.2: Recommendations for Trailblazing and Proximity Signs

Trailblazing Signs Proximity Signs Town Limits

N

Map Prepared by Hillsborough Planning Department 6/2009
Data Provided by Orange County Land Records

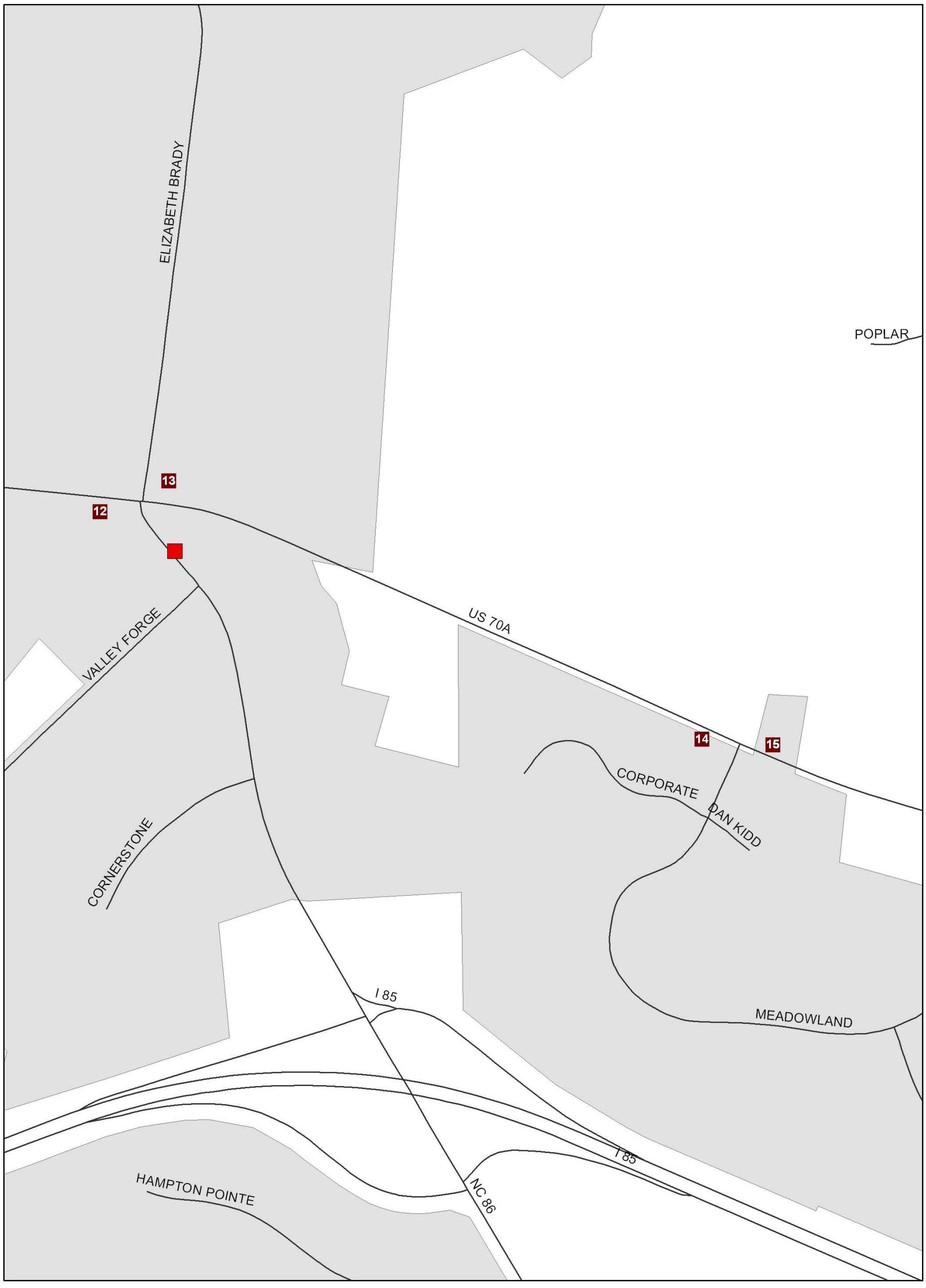

Map 7.3: Recommendations for Trailblazing and Proximity Signs

Trailblazing Signs Proximity Signs Town Limits

N

Map Prepared by Hillsborough Planning Department 6/2009
Data Provided by Orange County Land Records

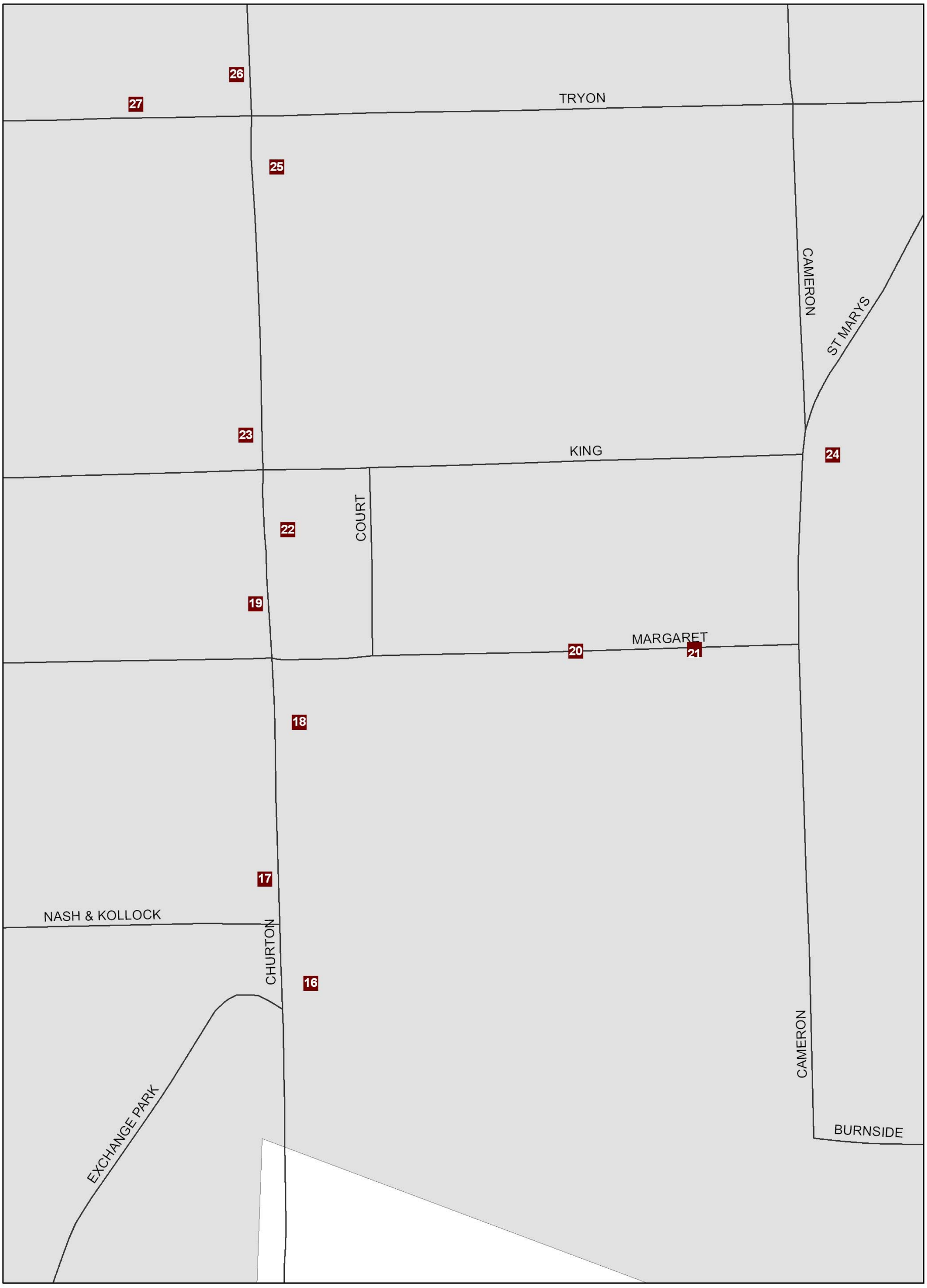

Map 7.4 Recommendations for Trailblazing and Proximity Signs

Trailblazing Signs Proximity Signs Town Limits

N

Map Prepared by Hillsborough Planning Department 6/2009
Data Provided by Orange County Land Records

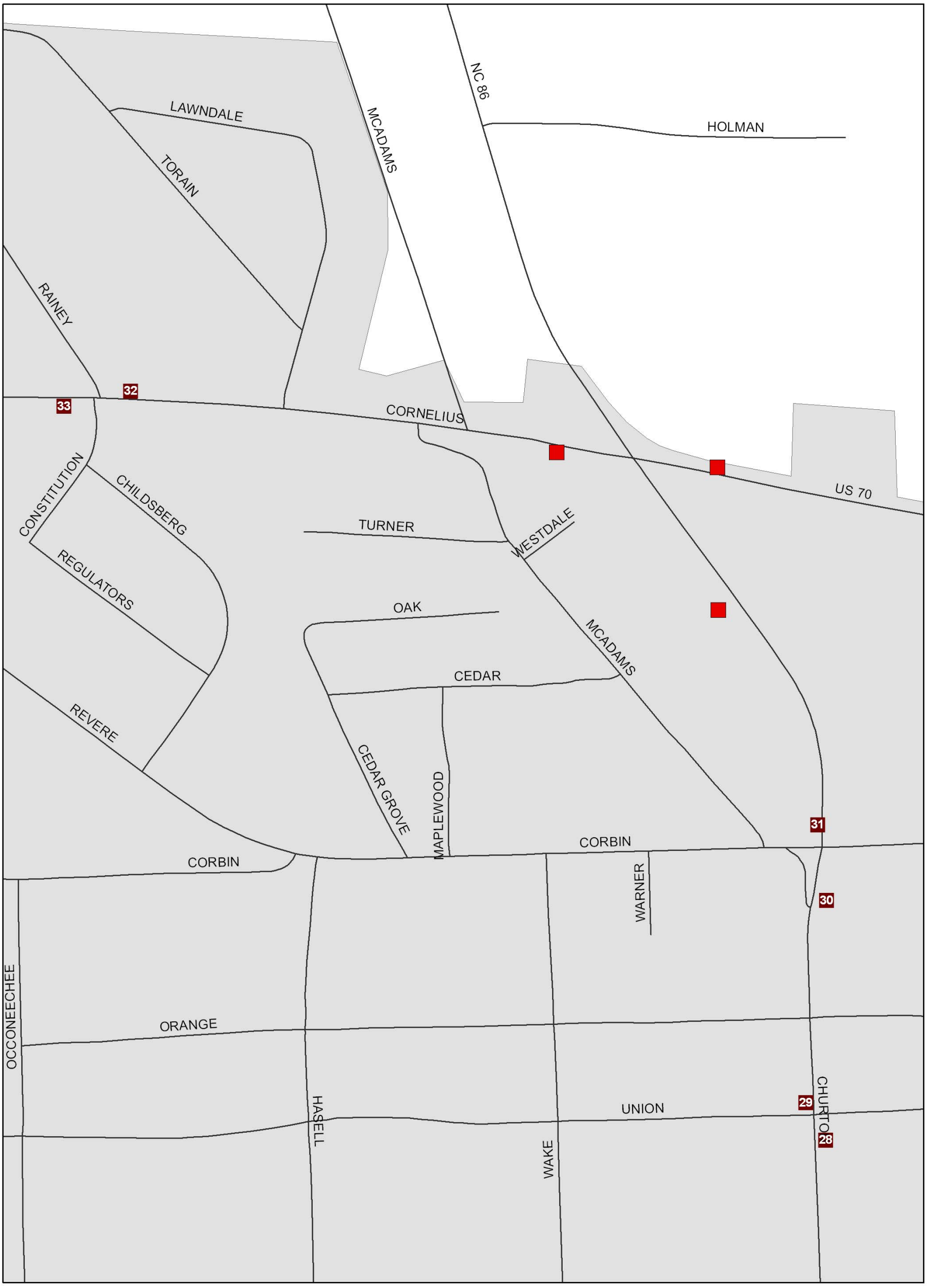

Map 7.5: Recommendations for Trailblazing and Proximity Signs

Trailblazing Signs Proximity Signs Town Limits

N

Map Prepared by Hillsborough Planning Department 6/2009
Data Provided by Orange County Land Records

Map 7.6: Recommendations for Trailblazing and Proximity Signs

Trailblazing Signs Proximity Signs Town Limits

N

Map Prepared by Hillsborough Planning Department 6/2009
Data Provided by Orange County Land Records

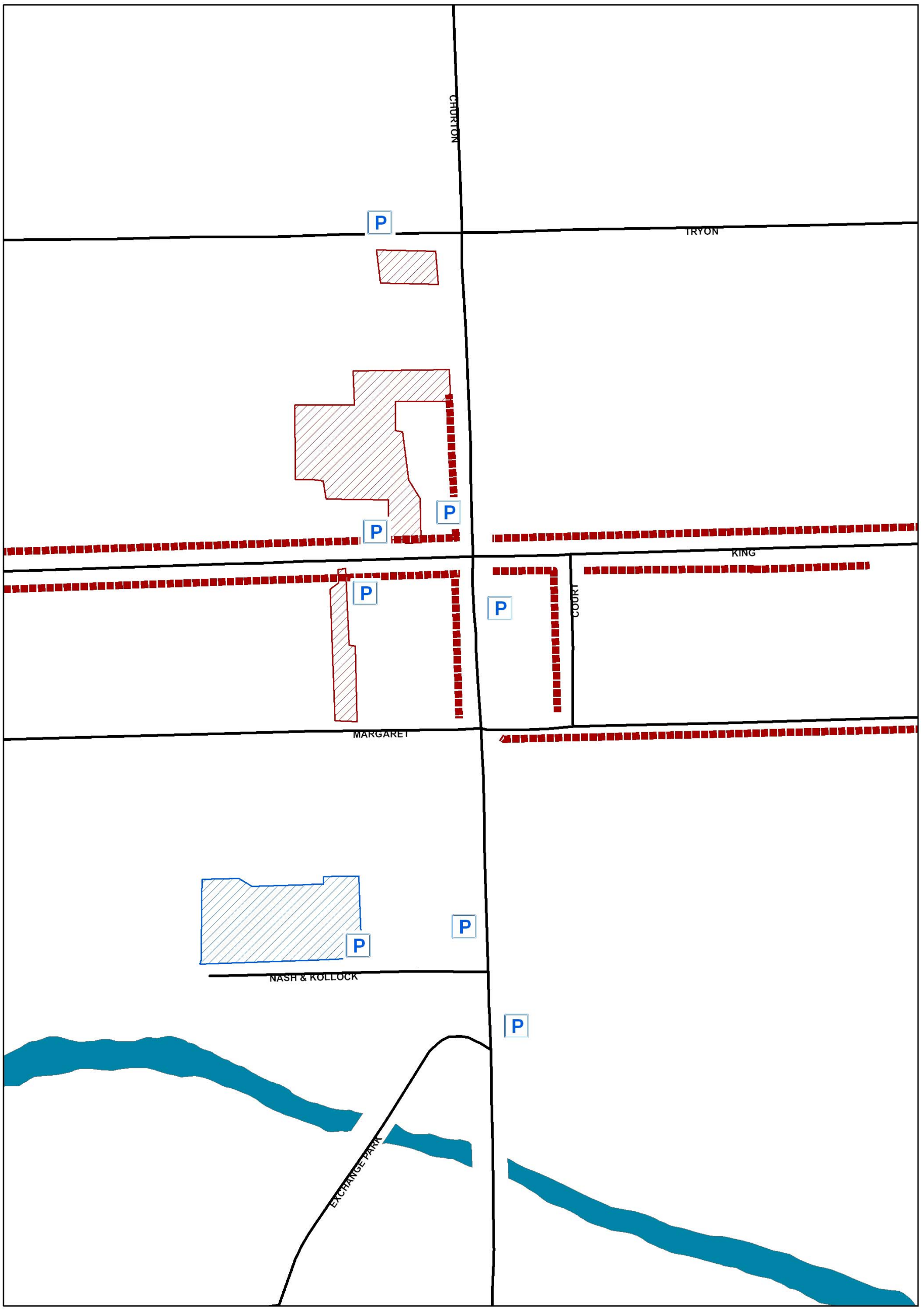

Map 8: Recommendations for Parking Sign Placement

P Recommended Parking Signs

Public Parking Lots - Free

Public Parking Garage - Paid

On-Street Parking - Free

Eno River

N

Map Prepared by Hillsborough Planning Department 6/2009
Data Provided by Orange County Land Records